



Earth Today

SSEC / NASA



Earth Today / Day and Night




Sea surface temperature



Land surface temperature



Atmospheric + vegetative index + sea surface temperature SSEC / NASA



Global forecast model animation



Extrapolated global warming


CCSR/NIES/FRCGC



AFES


Atmospheric General Circulation Model for the Earth Simulator

The Earth Simulator Center /
Frontier Research Center for Global Change, JAMSTEC




OFES
Ocean General Circulation Model for the Earth Simulator

The Earth Simulator Center /
Frontier Research Center for Global Change, JAMSTEC




OFES
Ocean General Circulation Model for the Earth Simulator

The Earth Simulator Center /
Frontier Research Center for Global Change, JAMSTEC



Global chemical weather Forecasting system /2D FRCGC, JAMSTEC




Global chemical weather forecasting system /3D

FRCGC, JAMSTEC




Moon

NASA




Venus

NASA




Mars

NASA




Jupiter

NASA




Mercury

NASA




Europa

NASA



Carbon monoxide

NASA



El Nino / La Nina

NASA



Basic earth

NASA



Miraikan logo animation